

Priorities for installation of new continuous GPS/GNSS near to tide gauges

Matt A. King (Matt.King@utas.edu.au) and Christopher Watson
Surveying and Spatial Sciences, School of Land and Food, University of Tasmania, Australia

Introduction

Satellite altimeter bias-drift estimates are sensitive to the adopted vertical land movement correction applied at tide gauges (TGs) [Watson et al., 2015]. In the absence of direct GNSS measurements, correction for vertical land movement is often made via models of glacial isostatic adjustment (GIA), believed to be the dominant relevant geophysical process globally. At TG locations where GPS/GNSS have been deployed, comparison with GIA models has revealed differences commonly reaching $\pm 0.5\text{mm/yr}$ over continental scales (Fig. 1) and locally much larger [e.g., King et al., 2012].

GPS/GNSS monitoring of TGs has gradually increased over the last decade but King et al. [2012] concluded that such monitoring is

“hampered by the fact that only 1/3 of the tide gauges used in the most widely cited sea-level reconstructions presently have a GPS located within a tolerable distance, and only about 2/3 of those have time series of sufficient quality.”

Here we summarise a set of priorities [King, 2014] for new GPS/GNSS deployments near to TGs as is useful for determining altimetry bias-drift and for centennial studies of sea-level change from TGs.

Methodology

GNSS sites: locations sourced from a variety of international public archives including TIGA, IGS, and national public archives with an English web interface and with data (>3 years or ongoing data collection) in RINEX format and full metadata. Time series quality was not assessed in the present study. TGs with a GNSS within 20 km were deemed to be satisfactorily monitored for the purposes of this study (cyan triangles Figs. 2&3).

Altimeter tide gauges: TGs within the TOPEX/Poseidon mission series calibration/validation studies being undertaken at UTasmania/CSIRO were supplemented by operational RLR TGs at higher latitudes to allow consideration of future altimeter missions. 200 TGs satisfied these criteria (Fig. 2), with 66 not having a nearby GNSS receiver with data in a public archive (33%).

Long-running tide gauges: TGs spanning ≥ 40 years and that are currently (or recently) operational (defined as 2010 or newer data within the PSMML RLR database). 376 TGs were found that satisfied those criteria and these are shown in Fig. 3.

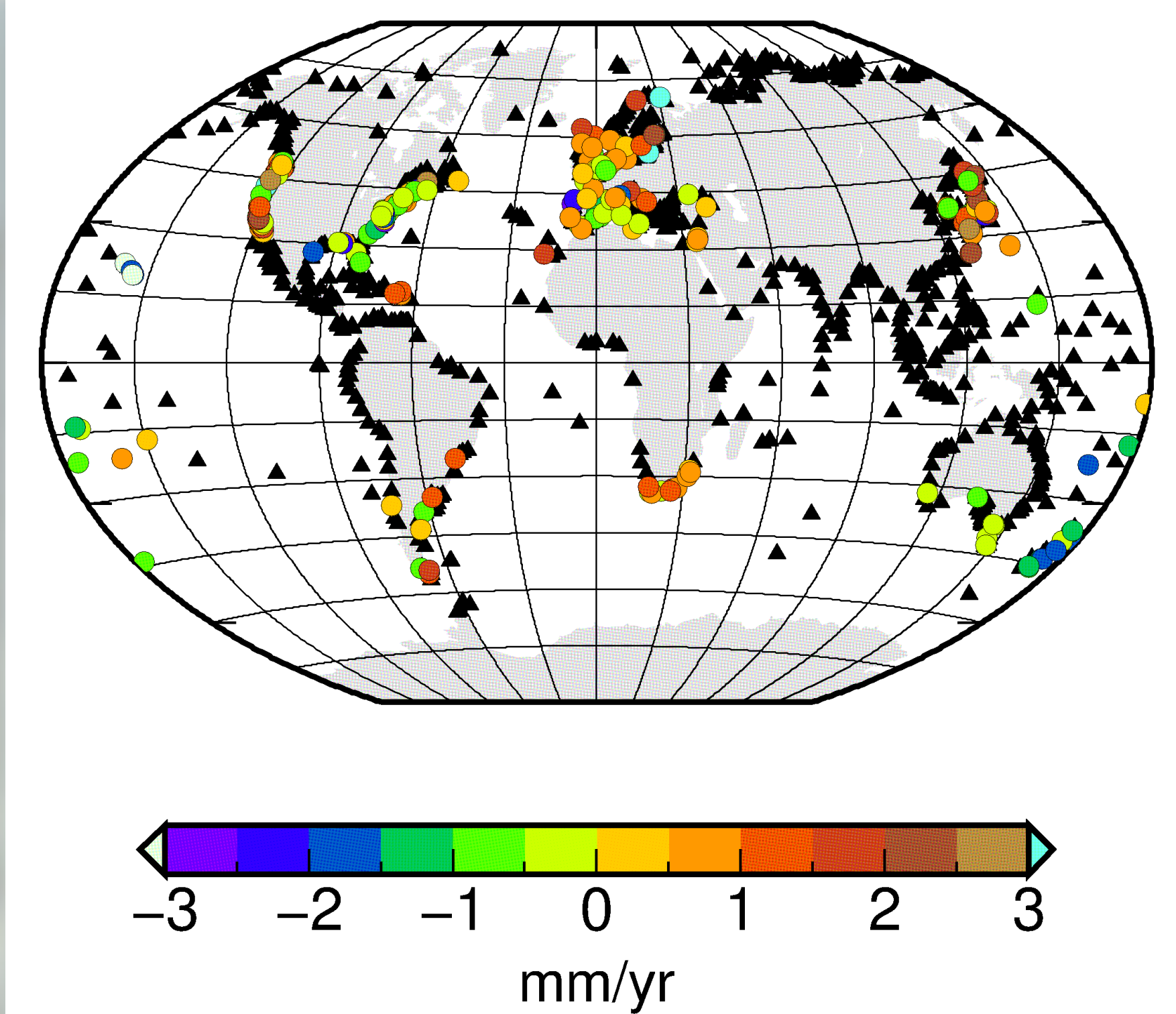


Figure 1: Difference between GPS-observed vertical land movement observed and modeled GIA uplift (ICE-5G + VM2(v1.2)). Black triangles are tide gauge locations used in sea-level reconstructions without GPS VLM, mainly due to a lack of GPS installations. The GPS sites with the greatest precision are plotted last. Reproduced from King et al. [2012].

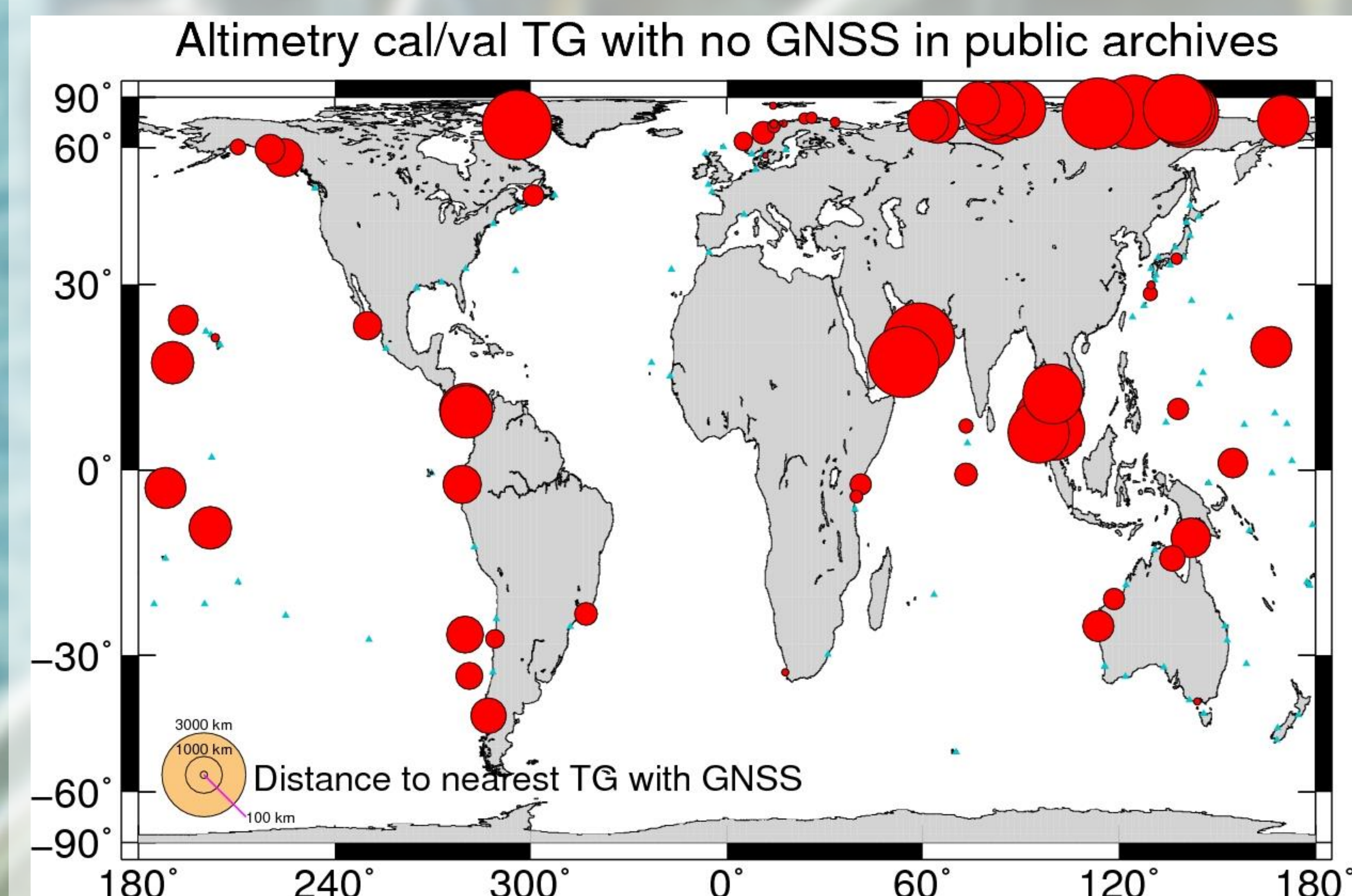


Figure 2: Locations of TGs used in altimetry calibration/validation that are far from a GNSS site with public data archives. Circle size scales with distance from nearest alternative TG with a nearby GNSS site with data in public data archives. The cyan triangles show TGs ($\pm 66^\circ$ latitude) considered with sufficiently close GNSS.

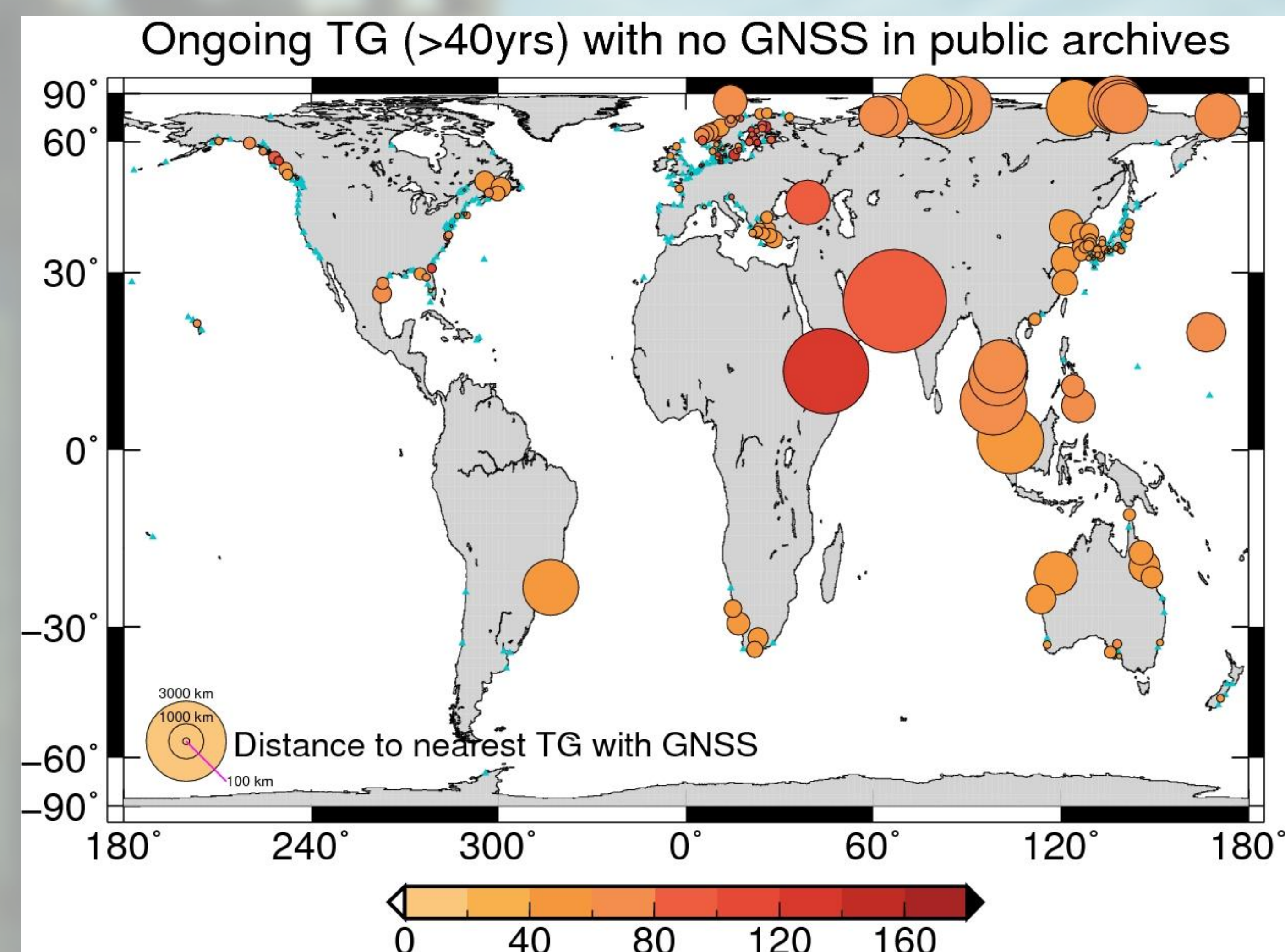


Figure 3: Locations of long-running TGs (coloured circles, data span in years) that are far from a GNSS site with data in public archives. Circle size scales with distance from nearest alternative TG with a nearby GNSS site with data in public data archives. The cyan triangles show TGs considered with sufficiently close GNSS.

Conclusions

Almost 50% of considered TGs remain long distances from GNSS receivers with data in public archives (Figs. 2&3). Countries within the Asian continent most need new GNSS deployments, or public release of existing GNSS datasets, but new US, Australian and European deployments are also required.

GNSS located less than 20 km from a TG may still not sufficiently accurately represent TG land movement due to localised ground deformation; either regular monitoring or location of GNSS on TGs is required to overcome this uncertainty.

References:

- King, M.A., M. Keshin, P.L. Whitehouse, I.D. Thomas, G.A. Milne and R.E.M. Riva 2012. Regional biases in absolute sea level estimates from tide gauge data due to residual unmodeled vertical land movement. *Geophysical Research Letters*, 39: L14604
- King, M.A. 2014. Priorities for installation of continuous Global Navigation Satellite System (GNSS) near to tide gauges. Report to Global Sea Level Observing System (GLOSS).
- Watson, C.S., N.J. White, J.A. Church, M.A. King, R.J. Burgette and B. Legresy 2015. Unabated global mean sea-level rise over the satellite altimeter era. *Nature Clim. Change*, 5(6): 565-568, doi:10.1038/nclimate2635.

Acknowledgements:

MAK was funded by an ARC Future Fellowship. Alvaro Santamaria-Gomez kindly provided the background image, from Spring Bay, Tasmania.